



ISRIC
World Soil Information



ISRIC Data Hub <https://data.isric.org>

Eloi Ribeiro <eloi.ribeiro@isric.org>

2019-05-23, Wageningen





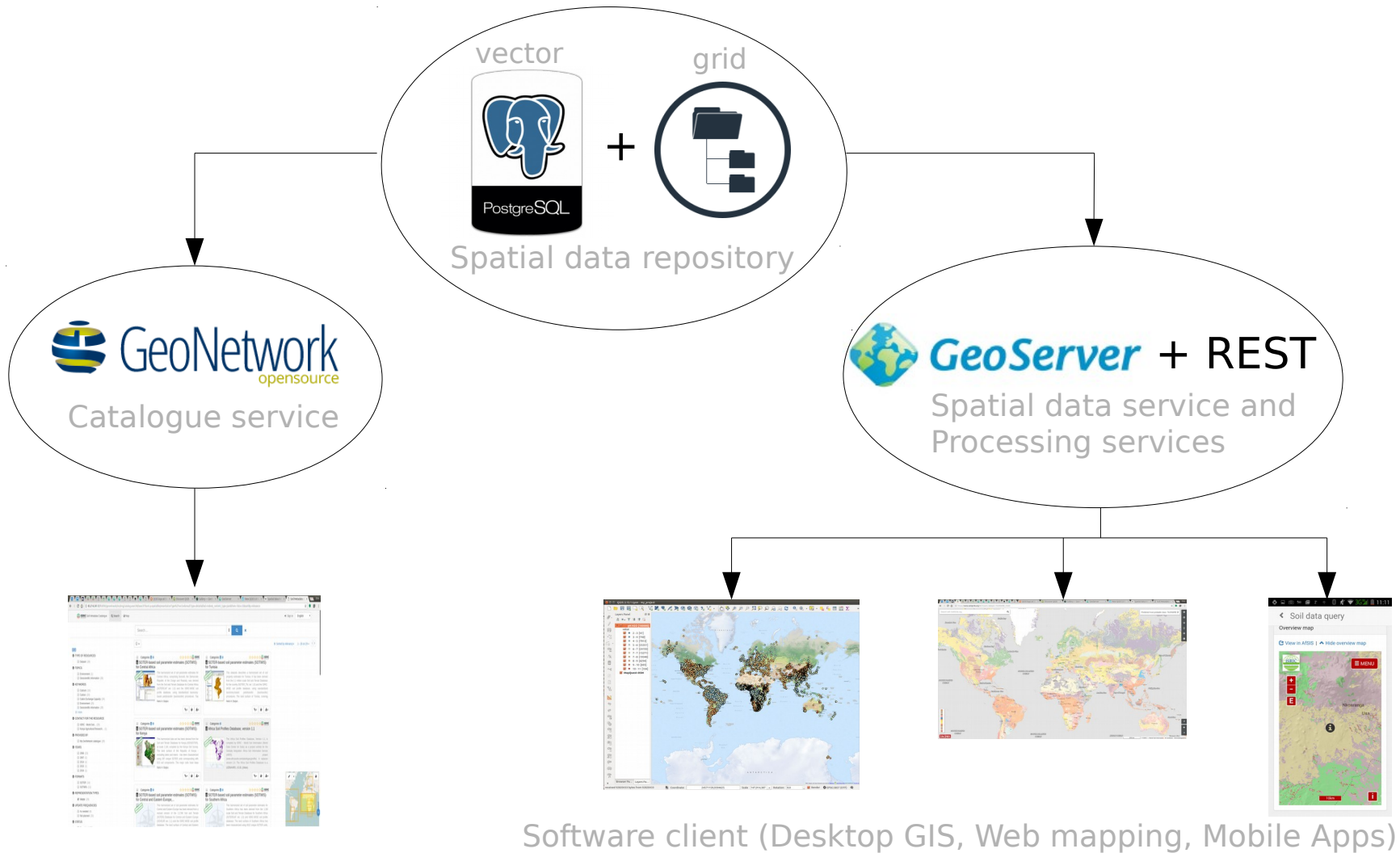
ISRIC – World Soil Information
World Data Centre for Soils (WDC-Soils)



ISRIC
World Soil Information



ISRIC Spatial data infrastructure





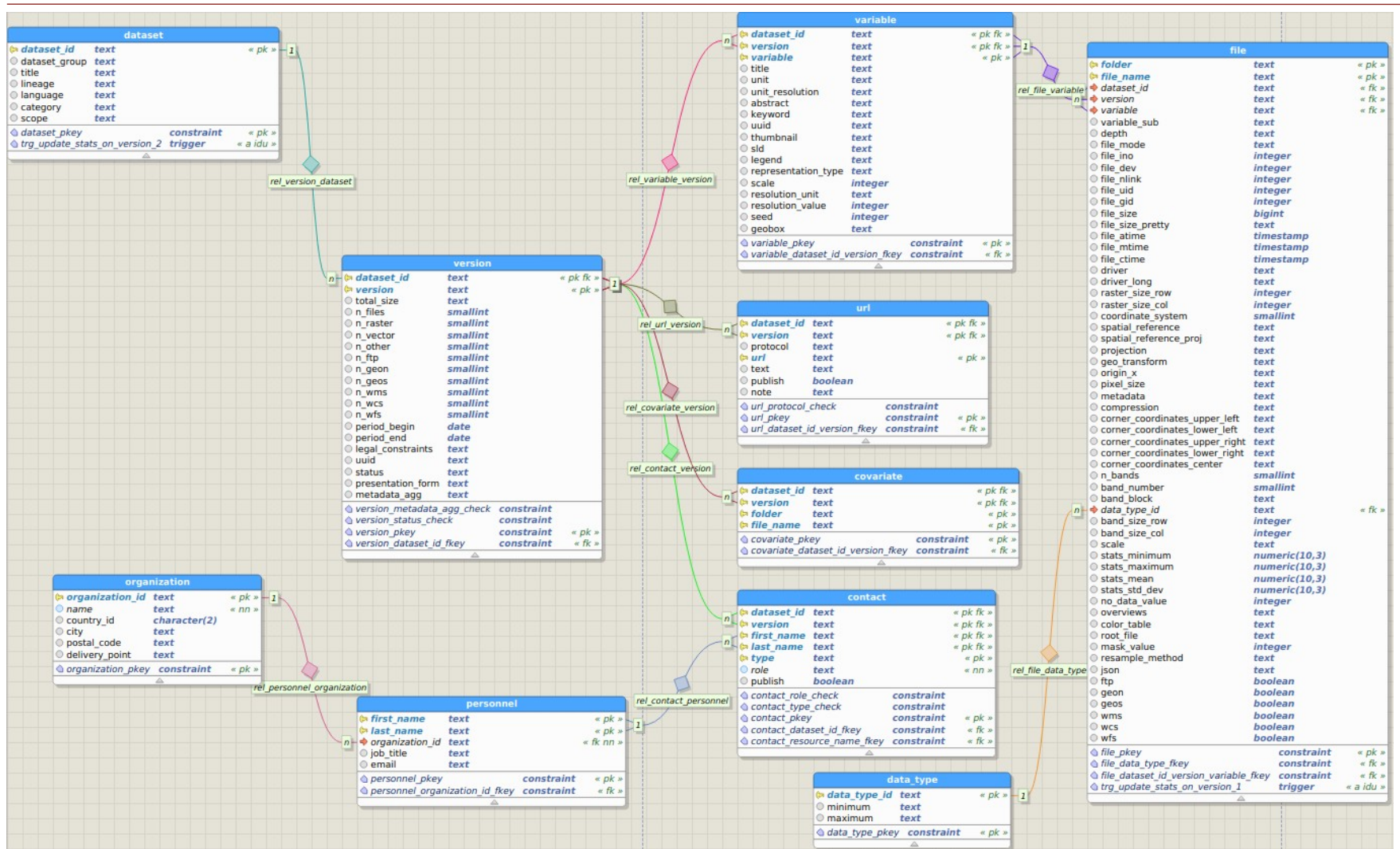
- Default GeoNetwork instance
- Version 3.6.0.0
- 172 records
- 2400 visits per month
- Geographic information Metadata (iso19139)

Why store metadata in PostgreSQL




- How many datasets, versions, variables
- Size of a dataset, datatype, Coord. System.
- Which layers are being served by WMS/WFS
- Easier data management in a relational database
- All the relational database goodies

PostgreSQL data model



Data flow



python™



```
<?xml version="1.0"?>
<quiz>
  <qanda seq="1">
    <question>
      Who was the forty-second
      president of the U.S.A.?
    </question>
    <answer>
      William Jefferson Clinton
    </answer>
  </qanda>
  <!-- Note: We need to add
  more questions later.-->
</quiz>
```

XML





- Should each raster layer have its own metadata or just the dataset?
- Can have both? Is there a 'link' between the two necessary?
- How to add new fields to the metadata, for example 'Variable unit'?



ISRIC
World Soil Information



Thank you!



ISRIC
World Soil Information

isric.org

